
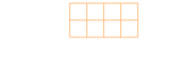



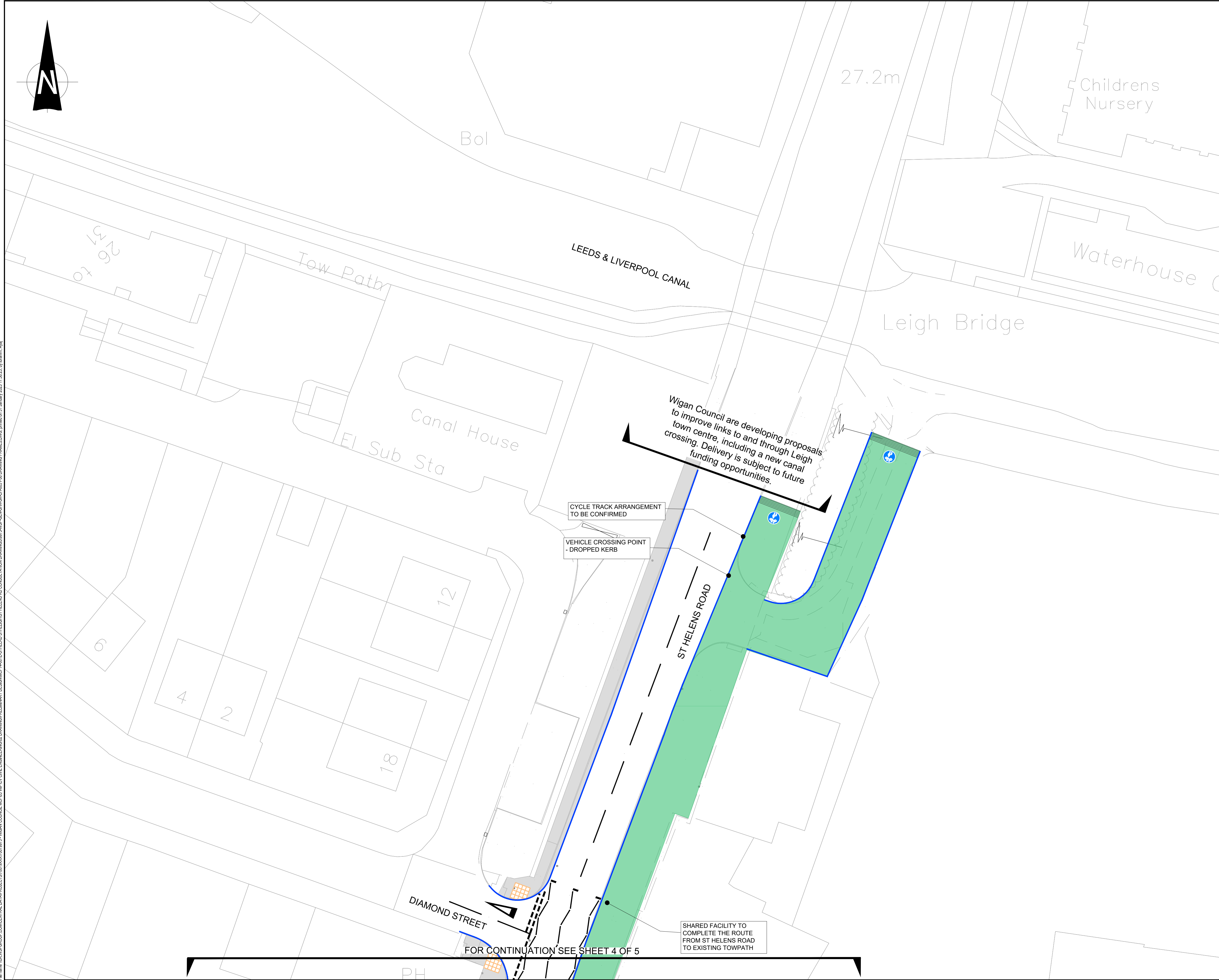


- Key:
-  New kerbline
  -  New uncontrolled crossing paving
  -  Shared use facility for pedestrians and cyclists
  -  Footway
  -  New corduroy paving



REV	DATE	BY	DESCRIPTION	CHK	APP
P07	01/02/2023	AI	FOR CONSULTATION	MC	MB
P06	11/01/2023	AI	FOR CONSULTATION	MC	MB
P05C	15/09/2022	AI	FOR CONSULTATION	MC	MB
P05	08/08/2022	LW	CROSSING AND MARKINGS NORTH OF WEST BRIDGEWATER STREET AMENDED	MC	MB
P04	15/06/2022	LW	SHEET ORIENTATION CHANGED AND DESIGN AMENDED	MC	MB
P03	06/05/2022	LW	UPDATED DESIGN VERSION	MC	MB
P02	31/03/2022	LW	CARRIAGEWAY WIDENED TO 6.7M	MC	MB
P01	03/03/2022	LW	FIRST ISSUE	MC	MB

DRAWING STATUS: S2 - FOR INFORMATION



8 First Street, Manchester, M15 4GU, UK  
T+44 (0) 161 200 5000  
wsp.com

CLIENT: 

DESIGNER: 

SITE/PROJECT: WIGAN METROPOLITAN BOROUGH COUNCIL - ST HELENS ROAD MCFT4-001E-ST HELENS ROAD

TITLE: ST HELENS ROAD - PRELIMINARY DESIGN PROPOSED GENERAL ARRANGEMENT FOR CONSULTATION SHEET 5 OF 5

SCALE @ A1: 1:200	CHECKED: MC	APPROVED: MB
-------------------	-------------	--------------

PROJECT NO: 9973	DESIGNED: LW	DRAWN: LW	DATE: FEBRUARY 23
------------------	--------------	-----------	-------------------

DRAWING NO: 9973-WSP-GEN-SHR-SK-CH-0005	REV: P07
---	----------

© WSP UK Ltd

File name: \\UK\WSPGROUP\COM\CENTRAL\_DATA\PROJECTS\7070\9973 - WIGAN COUNCIL MCFT4-001E-ST HELENS ROAD CONSULTATION DRAWINGS\9973-WSP-GEN-SHR-SK-CH-0005 P07 DRAWING FRAMES.DWG, printed on 31 January 2023 11:36:25, by Graham\_Ayer