


















-  Standish Neighbourhood Area
-  Village centre (VE1, VE2, VE3, VE5)
-  Control of Hot Food Takeaways (VE4)
-  Employment Areas (VE7, VE8, VE9)
-  Preston Road Mixed Use Area (VE9)
-  Standish Loop (T2)
-  Standish Green Corridor (OS1)
-  Local Green Space (OS2)
-  Amenity/Open Green Spaces (OS4)
-  Housing Allocation (H5)
-  Ashfield Park (SLC1)
-  Community Facilities (SLC4)
-  Approximate route of estate road
-  Listed Buildings
-  Conservation Areas
-  Safeguarded Land
-  SBIs

Inset map 4