
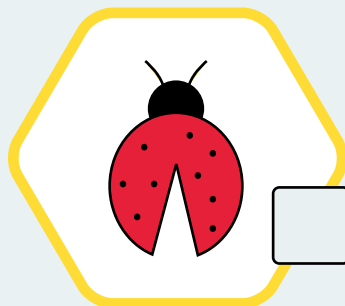
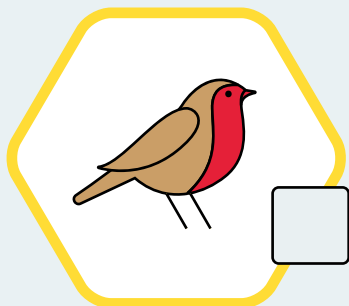

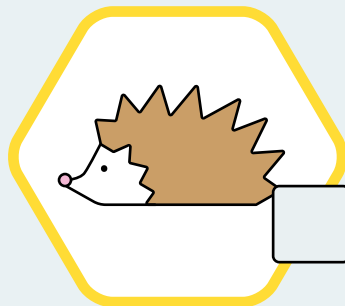

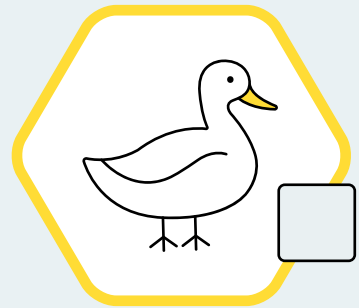

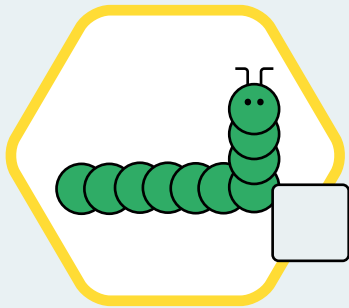


# Join the fun

## Leigh to Pennington Scavenger Hunt

Go take a trip along the route.  
Look out for wildlife on your commute.  
From animals large and small.  
Just tick the list and find them all.

Walk, wheel or cycle the trail.  
Keep your eyes open and spot a snail.  
Whether there's rain or sun, it will always be fun.  
Explore the outdoors - there are prizes to be won.



### How to play:

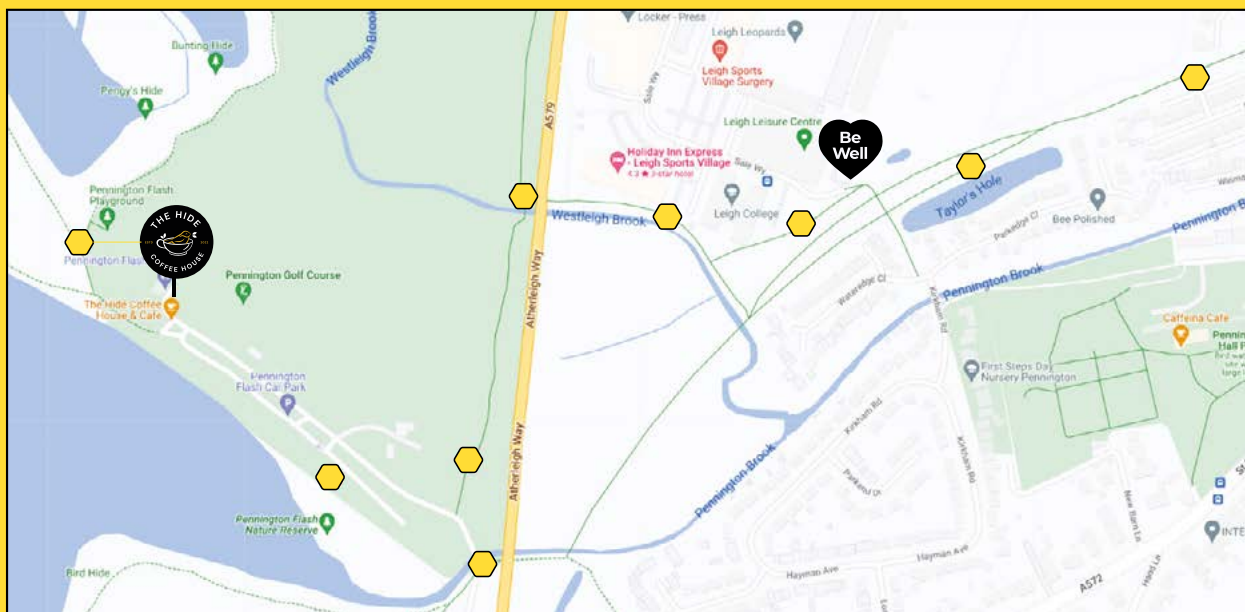
- Follow the yellow route marked on the map on the reverse.
- Along the route look out for animals pictured in checklist above.
- Each animal you find on the route will include a number.
- Add this number to the check list above.
- When you find all the animals, take the completed sheet to Leigh Leisure Centre (Sale Way, Leigh Sports Village) or The Hide Coffee House (Pennington Flash), to collect a small prize. Subject to availability.

# About the Leigh to Pennington Walking and Cycling Scheme

As part of our aim to create a cycling and walking network throughout Leigh, Atherton and Tyldesley and to expand the existing Bee Network, the Leigh to Pennington Scheme is now complete.

These new facilities for pedestrians and cyclists link the paths around the Leigh Sports Village and Pennington Flash and give people the option to easily and safely walk, cycle or wheel locally.

The pathway has been upgraded with improved surfacing and a segregated two-way cycle track, along with lighting columns to make the route safe and accessible all year round. Improvements have also been made to the crossing points to include dropped kerbs and tactile paving which allow pedestrians to cross more easily and benefit those with mobility issues or buggies.



Scan me for a digital copy:  
[www.wigan.gov.uk/ScavengerHuntActivity](http://www.wigan.gov.uk/ScavengerHuntActivity)

**Wigan**  
**Council**

